

Institute of Chemical Technology

LIBRARY

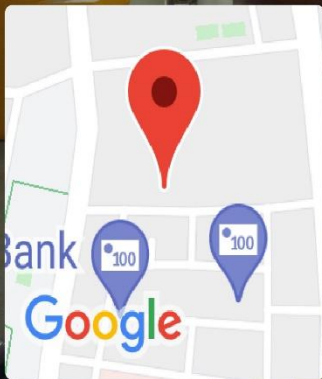


Institute of Chemical Technology

LIBRARY



GPS Map Camera



Mumbai, Maharashtra, India

Padmavibhushan Professor M.M. Sharma Library,
Balkrishna Sule Marg, Matunga, Mumbai, Maharashtra
400031, India

Lat 19.023249°

Long 72.858253°

17/08/21 03:39 PM

Institute of Chemical Technology

LIBRARY



GPS Map Camera

Mumbai, Maharashtra, India

Padmavibhushan Professor M.M. Sharma

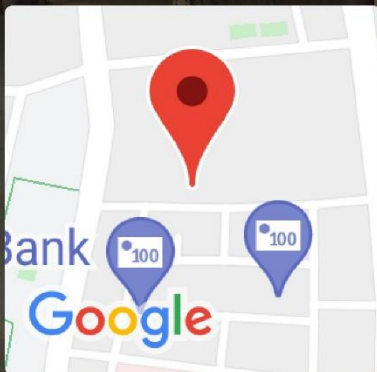
Library, Balkrishna Sule Marg, Matunga,

Mumbai, Maharashtra 400031, India

Lat 19.023247°


Long 72.858259°

17/08/21 03:40 PM

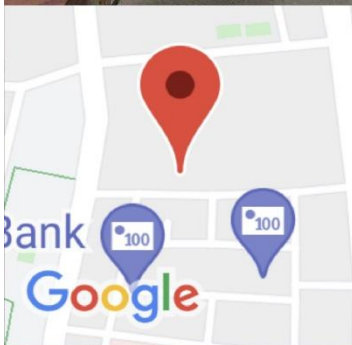


Institute of Chemical Technology

LIBRARY



 GPS Map Camera



Mumbai, Maharashtra, India

Padmavibhushan Professor M.M. Sharma Library, Balkrishna
Sule Marg, Matunga, Mumbai, Maharashtra 400031, India

Lat 19.023271°

Long 72.858241°

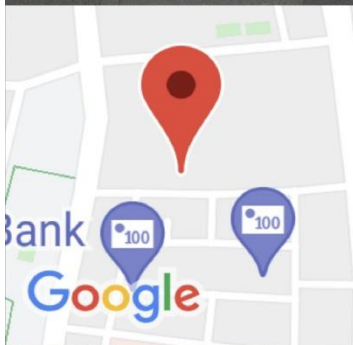
17/08/21 03:38 PM

Institute of Chemical Technology

LIBRARY



 GPS Map Camera



Mumbai, Maharashtra, India

Padmavibhushan Professor M.M. Sharma Library, Balkrishna
Sule Marg, Matunga, Mumbai, Maharashtra 400031, India

Lat 19.023251°

Long 72.858255°

17/08/21 03:40 PM

Institute of Chemical Technology

LIBRARY



PROCESSING ROOM

Institute of Chemical Technology

LIBRARY



 GPS Map Camera

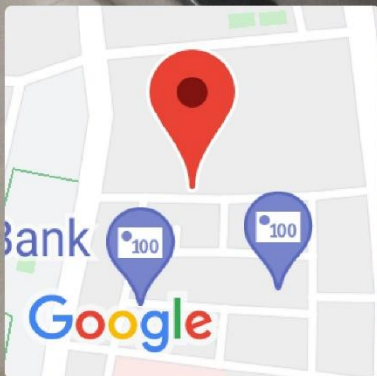
Mumbai, Maharashtra, India

Thirumalai, Balkrishna Sule Marg, Krishna
Vihar, Wadla Village, Wadala, Mumbai,
Maharashtra 400031, India

Lat 19.023105°

Long 72.858262°

17/08/21 04:08 PM



Institute of Chemical Technology

LIBRARY

